

## Fares

Please have your fare, pass, or transfer ready when you board the bus.

### Single Ride

Pay on the bus.

**Ages 6 thru 64** \$1.75

**Elderly(65+)/Handicapped** \$0.85

(must present a valid Medicare card or CTDOT "Senior/Disabled  
Reduced-Fare Photo ID Card")

**Children under 6 years old** Free

(must be accompanied by an adult)

**All-Day Pass** \$4.50

### 10 Ride

**Ages 6 thru 64** \$15.75

**Elderly(65+)/Handicapped** \$7.65

(must present a valid Medicare card or CTDOT "Senior/Disabled  
Reduced-Fare Photo ID Card")

### Monthly Pass

**Ages 18 thru 64** \$52.50

**Ages 6 thru 17** \$38.00

**Elderly(65+)/Handicapped** \$25.50

(must present a valid Medicare card or CTDOT "Senior/Disabled  
Reduced-Fare Photo ID Card")

The farebox only holds change for 30 seconds, then drops. If your fare drops, you will be required to pay again.

**Passes are only sold at the terminal. Damaged or mutilated passes will not be replaced. Please take care of them.**



**MIDDLETOWN AREA TRANSIT**

**Serving Central Connecticut Area**



## Middletown Area Transit

340 Main Street  
Middletown, CT 06457

## Customer Service & Information

**860-346-0212**

**CUSTOMER SERVICE - 860-346-0212**

**[www.middletownareatransit.org](http://www.middletownareatransit.org)**

**Effective 9/1/2019**

## General Information

Middletown Area Transit (MAT) is a quasi-municipal agency funded by the Federal Transportation Administration, the Connecticut Department of Transportation, and the City of Middletown. MAT provides Fixed Route, ADA Dial-A-Ride and Rural Transportation serving the towns of Middletown, Middlefield, East Hampton, Portland, Durham and parts of Cromwell and Meriden.

MAT provides direct service to AMTRAK as well as CT Rail, and the Westfield Shopping Mall in Meriden on Saturdays only.

Connections are available to Higganum, Chester, Essex, and Old Saybrook via 9 Town Transit. In addition, connections are available to Wethersfield, Rocky Hill, Hartford, and New Haven via CT Transit.

## General Rules

### Passenger Conduct

MAT reserves the right to deny bus service to anyone who habitually abuses the service; whose conduct on board vehicles interferes with the safe operation of the vehicle; who disrupts vehicle scheduling; who behaves in a way that is offensive to other passengers and interferes with and/or disturbs the operations of the vehicle, or otherwise violates MAT policies.

Specific passenger activities prohibited on MAT vehicles include:

- Engaging in illegal activity.
- Smoking or using electronic cigarettes, carrying a lighted cigar, cigarette, cigarillo or pipe, use of any spark, flame match or fire producing device.
- Possession of open containers of alcohol or other liquids.
- Consumption of food or drink.
- Littering.
- Playing of audio or video devices without earphones.
- Entering or riding a vehicle while intoxicated or under the influence of illegal drugs.
- Lack of shirt or shoes, or clothing in a condition objectionable to other passengers.
- Carrying automotive batteries or corrosive materials
- Carrying gasoline, kerosene or other flammable liquids.
- Carrying weapons, firearms or explosives.
- Obstructing, jumping from, or riding upon the steps of a MAT vehicle while the vehicle is in motion.
- Defacing or damaging MAT property.

### For Your Protection

MAT buses and vans are equipped with security cameras to include video and audio.

### Animals

No animals, (other than service animals) are allowed on the bus. Service animals provide assistance to people with disabilities.

### Alerts

During periods when severe weather and road conditions exist, it may become necessary for MAT to curtail or suspend service. Some routes may have to detour due to steep and slippery conditions. Monitor local TV stations and MAT's website for cancellations.

## Fixed Route

### How to Ride the Bus

If you are not familiar with our routes and schedules, call our customer service office at 860 346-0212 and tell us where you live and where you want to go. We will plan your trip for you. Our timetable is color coordinated for your convenience.

To get to your destination, simply match the color of the route with the color of the map.

Please have exact change. Drivers cannot make change. Please no Susan B. Anthony coins.

The MAT buses operate on a flag stop basis. There are no designated bus stops and the bus will stop anywhere its safe to do so. Exception: MLINK Route has No-Stop zones due to time constraints.

Simply wave vigorously as the bus approaches.

Do not wait on a curve, near an intersection, on a bridge, or by a guard rail. Buses cannot block a road.

Please be on the same side of the road as the bus. The bus cannot wait for you to cross the street due to safety reasons. Drivers have the right to deem a stop safe or unsafe for pickup/drop off.

Times on the schedule are approximate – please plan accordingly.

Connections to other buses cannot always be maintained. Buses will not be held for late arriving buses.

MAT is not responsible for lost articles left on buses.

**Limit bags, groceries, personal items, to what you can carry on when you board. Items cannot take up seats. Keep items in your lap or on the floor by your feet. Keep the aisle clear.**

Once the buses pull away from the terminal parking stalls, passenger boarding is prohibited.

### Passenger Seating

Seats located in the front of the bus are reserved for the elderly and/or physically disabled riders. Please vacate upon request.

For your safety, please remain in your seats while the bus is in motion. Wait for the bus to come to a complete stop before getting up from your seat.

### Transfers

Transfers are issued free of charge when requested by the passengers upon boarding. Your transfer must be used for the next scheduled connection (based upon the time marked on the transfer) at the first point where the routes intersect.

### MAT Bus Passes

MAT drivers must be shown your bus pass each time you board the bus.

### Boarding with a Wheelchair

Our buses are equipped with wheelchair lifts or ramps that can be used by any passenger with a wheelchair, walker, crutches or other mobility aid. The driver will instruct you on the procedures for loading and tie down.

### Carriages/Baby Strollers

Carriages and strollers must be folded up before boarding the bus:

### Shopping Carts

**All shopping carts must be unloaded and folded up before boarding the bus. All bags and folded cart must be able to be secured in your lap or on the floor by your feet. Keep the aisle clear.**

**Rack n’ Ride Safety**

For a safe and secure trip when you bring your bike on a MAT bus, please follow these procedures:

- Tell the driver when you plan to load or unload your bike. The driver may not see you standing in front of the bus and pull away from the curb.
- Always load your bike from the curbside of the bus. The driver may not see you if you approach and load from the bus’ left side.
- Always load your bike in the outside slot if it is empty.
- For security, you may want to lock the tire on your bike before loading. MAT is not responsible for stolen bikes. Try to sit up front to watch your bike.
- For safety reasons, the driver is not allowed to help you load or unload your bike.
- Bikes may be loaded and unloaded at any area deemed safe.
- Bikers are responsible for properly securing their bikes to the rack. The driver will not move the bus until bikes are safely secured.
- Motorized bikes are not allowed. This includes electric bikes.
- Bikes with child seats, large carriers or other attachments considered hazardous are not allowed.

The user of the bicycle rack assumes all responsibility and all risks with respect to the use of the bicycle rack and any consequences which may result from said use, including but not limited to physical injuries and/or damages to personal property.

MAT is not responsible for the functioning or functionality of bicycle rack equipment and assumes no liability for any physical injuries and/or property damages which may result from any defect, patent, within or upon the said bicycle rack.

**ADA/Dial-A-Ride**

In accordance with the Americans With Disabilities Act of 1990, MAT provides paratransit (curb-to-curb) bus service to eligible individuals with disabilities that is similar to the level of service provided to individuals without disabilities who use the fixed route bus system. Service is provided Monday through Saturday. Individuals must apply and be accepted into the system.

MAT also provides curb-to-curb transportation service for Elderly, outside of the ¾ mile fixed route service area.

Appointments for transportation must be made one day in advance.

The fare for ADA/Dial-A-Ride service is \$3.50 one-way.

Please call 860 346-0212, or access our website [www.middletownareatransit.org](http://www.middletownareatransit.org) for more information.

**Fares**

Please have your fare, pass, or transfer ready when you board the bus.

**Single Ride**

Pay on the bus.

**Ages 6 thru 64** **\$1.75**

**Elderly(65+)/Handicapped** **\$0.85**  
(must present a valid Medicare card or CTDOT“Senior/Disabled Reduced-Fare Photo ID Card”\*)

**Children under 6 years old** **Free**  
(must be accompanied by an adult)

**All-Day Pass** **\$4.50**

**10 Ride**

**Ages 6 thru 64** **\$15.75**

**Elderly(65+)/Handicapped** **\$7.65**  
(must present a valid Medicare card or CTDOT“Senior/Disabled Reduced-Fare Photo ID Card”\*)

**Monthly Pass**

**Ages 18 thru 64** **\$52.50**

**Ages 6 thru 17** **\$38.00**

**Elderly(65+)/Handicapped** **\$25.50**  
(must present a valid Medicare card or CTDOT“Senior/Disabled Reduced-Fare Photo ID Card”\*)

The farebox only holds change for 30 seconds, then drops. If your fare drops, you will be required to pay again.

**Passes are only sold at the terminal. Damaged or mutilated passes will not be replaced. Please take care of them.**

*\*To apply for a ConnDot Photo ID, come to the MAT Terminal for an application.*

**Middletown Area Transit Title VI Policy Statement**

Middletown Area Transit (MAT) is committed to ensuring that no person is excluded from participation, denied benefits, or otherwise subjected to discrimination under any program or activity, on the basis of race, color or national origin. Any person who believes that he or she has been subjected to discrimination or retaliation based on their race, color or national origin may file a Title VI complaint. For more information about this policy and the complaint process go to [www.middletownareatransit.org](http://www.middletownareatransit.org)

**Declaración de la Política del Middletown Area Transit Título VI**

Middletown Area Transit (MAT) está comprometido a asegurar que nadie es excluido de participar, se le niegan beneficios, o de cualquiera otra forma se ve sujeta a discriminación bajo cualquier programa o actividad, en base de raza, color, o país de origen y puede registrar una reclamación bajo el Título VI. Para más información sobre esta política vaya a [www.middletownareatransit.org](http://www.middletownareatransit.org)

**Middletown Area Transit**

340 Main Street  
Middletown, CT 06457

**Customer Service & Information**

**860-346-0212**

## Route 581 – Saybrook Road

## Monday – Friday

Downtown Terminal (Departure)	Middlesex Hospital	Stop & Shop Plaza	Summerhill Apartments	Middlesex Community College	Saybrook Rd / Reservoir Rd	Saybrook Road Medical Centers	Main St Ext / East Main St	CVH / Silver St.	Walnut St / Maple St	Downtown Terminal (Arrival)
1	2	3	4	5	6	7	8	9	10	1
6:00	6:03	6:08	6:15	6:19	6:21	–	6:26	–	6:33	6:35
6:45	6:48	6:53	6:57	7:01	7:06	–	7:11	–	7:18	7:20
7:35	7:38	7:43	7:47	7:51	7:56	8:03	8:13	–	8:20	8:22
8:25	8:28	8:33	8:37	8:41	8:45	8:52	9:02	9:06	9:09	9:11
9:15	9:18	9:23	9:27	9:31	9:35	9:42	9:52	9:56	9:59	10:01
10:05	10:08	10:13	10:17	10:21	10:25	10:32	10:42	10:46	10:49	10:51
10:55	10:58	11:03	11:07	11:11	11:15	11:22	11:32	–	11:39	11:41
11:45	11:48	11:53	11:57	12:01	12:05	12:12	12:22	–	12:29	12:31
12:35	12:38	12:43	12:47	12:51	12:55	1:02	1:12	1:16	1:19	1:21
1:25	1:28	1:33	1:37	1:41	1:45	1:52	2:02	2:06	2:09	2:11
2:15	2:18	2:23	2:27	2:31	2:35	2:42	2:52	2:56	2:59	3:01
3:05	3:08	3:13	3:17	3:21	3:25	3:32	3:42	3:46	3:49	3:51
3:55	3:58	4:03	4:07	4:11	4:15	4:22	4:32	–	4:39	4:41
4:45	4:48	4:53	4:57	5:01	5:05	5:12	5:22	–	5:29	5:31
5:35	5:38	5:43	5:47	5:51	5:55	–	6:00	–	6:02	6:05
6:10	6:13	6:18	6:22	6:26	6:30	–	6:35	–	6:42	6:44

**BOLD** times indicate p.m.

(-) means no service is provided to that time-point on a particular bus trip.

(\*) means available upon request only

No stops by the South Green on Main.



## Legend

- Route 581 – Saybrook Road
- ① Timing Point

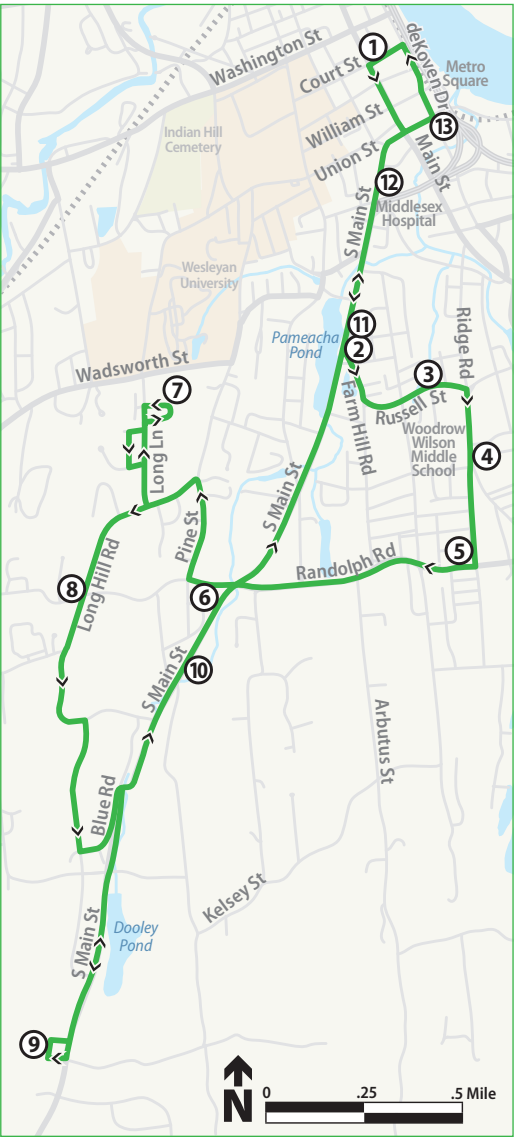
# Route 582 – Wesleyan Hills

Monday – Friday													
Downtown Terminal (Departure)	South Main St / Farm Hill Rd	Russell St / Huntinghill Ave	Farm Hill Elementary School	Ridge Rd / Randolph Rd	Marino Manor	Santangelo Circle	Wesleyan Hills	DSS/DCF	Stonegate Apartments	Eckersley-Hall Senior Center	Middlesex Hospital	Union St / deKoven Dr	Downtown Terminal (Arrival)
1	2	3	4	5	6	7	8	9	10	11	12	13	1
6:00	6:05	6:07	6:09	6:10	6:11	6:17	6:24	–	6:28	6:31	6:34	6:37	6:40
6:45	6:50	6:52	6:54	6:55	6:56	7:02	7:08	*	7:15	7:18	7:21	7:23	7:35
7:35	7:40	7:42	7:44	7:45	7:46	7:52	7:58	8:01	8:05	8:08	8:11	8:13	8:25
8:25	8:30	8:32	8:34	8:35	8:36	8:42	8:48	8:51	8:55	8:58	9:01	9:03	9:15
9:15	9:20	9:22	9:24	9:25	9:26	9:32	9:38	9:41	9:45	9:48	9:51	9:53	10:05
10:05	10:10	10:12	10:14	10:15	10:16	10:22	10:28	10:31	10:35	10:38	10:41	10:43	10:55
10:55	11:00	11:02	11:04	11:05	11:06	11:12	11:18	11:21	11:25	11:28	11:31	11:33	11:45
11:45	11:50	11:52	11:54	11:55	11:56	<b>12:02</b>	<b>12:08</b>	<b>12:11</b>	<b>12:15</b>	<b>12:18</b>	<b>12:21</b>	<b>12:23</b>	<b>12:35</b>
<b>12:35</b>	<b>12:40</b>	<b>12:42</b>	<b>12:44</b>	<b>12:45</b>	<b>12:46</b>	<b>12:52</b>	<b>12:58</b>	<b>1:01</b>	<b>1:05</b>	<b>1:08</b>	<b>1:11</b>	<b>1:13</b>	<b>1:25</b>
<b>1:25</b>	<b>1:30</b>	<b>1:32</b>	<b>1:34</b>	<b>1:35</b>	<b>1:36</b>	<b>1:42</b>	<b>1:48</b>	<b>1:51</b>	<b>1:55</b>	<b>1:58</b>	<b>2:01</b>	<b>2:03</b>	<b>2:15</b>
<b>2:15</b>	<b>2:20</b>	<b>2:22</b>	<b>2:24</b>	<b>2:25</b>	<b>2:26</b>	<b>2:32</b>	<b>2:38</b>	<b>2:41</b>	<b>2:45</b>	<b>2:48</b>	<b>2:51</b>	<b>2:53</b>	<b>3:05</b>
<b>3:05</b>	<b>3:10</b>	<b>3:12</b>	<b>3:14</b>	<b>3:15</b>	<b>3:16</b>	<b>3:22</b>	<b>3:28</b>	<b>3:31</b>	<b>3:35</b>	<b>3:38</b>	<b>3:41</b>	<b>3:43</b>	<b>3:55</b>
<b>3:55</b>	<b>4:00</b>	<b>4:02</b>	<b>4:04</b>	<b>4:05</b>	<b>4:06</b>	<b>4:12</b>	<b>4:18</b>	<b>4:21</b>	<b>4:25</b>	<b>4:28</b>	<b>4:31</b>	<b>4:33</b>	<b>4:45</b>
<b>4:45</b>	<b>4:50</b>	<b>4:52</b>	<b>4:54</b>	<b>4:55</b>	<b>4:56</b>	<b>5:02</b>	<b>5:08</b>	<b>5:11</b>	<b>5:15</b>	<b>5:18</b>	<b>5:21</b>	<b>5:23</b>	<b>5:35</b>
<b>5:35</b>	<b>5:40</b>	<b>5:42</b>	<b>5:44</b>	<b>5:45</b>	<b>5:46</b>	<b>5:52</b>	<b>5:57</b>	–	<b>6:01</b>	<b>6:03</b>	<b>6:06</b>	<b>6:08</b>	<b>6:10</b>
<b>6:10</b>	<b>6:15</b>	<b>6:17</b>	<b>6:19</b>	<b>6:20</b>	<b>6:21</b>	<b>6:27</b>	<b>6:33</b>	*	<b>6:40</b>	<b>6:43</b>	<b>6:46</b>	<b>6:48</b>	<b>6:50</b>

BOLD times indicate p.m.

(–) means no service is provided to that time-point on a particular bus trip.

(\*) means available upon request only.



Route 582 – Wesleyan Hills

1

Timing Point

# Route 583 – Washington Street

## Monday – Friday

Downtown Terminal (Departure)	Metro Square	Sbona Towers	Wesleyan University	Shiloh Manor	Snow School	Luther Manor	4 Corners	Sagamore Hills	Price Chopper	Big Lots	High, Pearl, Broad Streets	Downtown Terminal (Arrival)
1	2	3	4	5	6	7	8	9	10	11	12	1
6:00	6:01	6:02	6:03	–	6:16	6:20	6:24	6:26	6:28	6:33	6:38	6:45
6:45	6:46	6:47	6:48	–	6:58	7:06	7:08	7:13	7:15	7:18	7:25	7:30
7:35	7:36	7:37	7:38	7:45	7:48	7:56	7:58	8:03	8:05	8:08	8:15	8:20
8:25	8:26	8:27	8:28	8:35	8:38	8:46	8:48	8:53	8:55	8:58	9:05	9:10
9:15	9:16	9:17	9:18	9:25	9:28	9:36	9:38	9:43	9:45	9:48	9:55	10:00
10:05	10:06	10:07	10:08	10:15	10:18	10:26	10:28	10:33	10:35	10:38	10:45	10:50
10:55	10:56	10:57	10:58	11:05	11:08	11:16	11:18	11:23	11:25	11:28	11:35	11:40
11:45	11:46	11:47	11:48	11:55	11:58	<b>12:06</b>	<b>12:08</b>	<b>12:13</b>	<b>12:15</b>	<b>12:18</b>	<b>12:25</b>	<b>12:30</b>
<b>12:35</b>	<b>12:36</b>	<b>12:37</b>	<b>12:38</b>	<b>12:45</b>	<b>12:48</b>	<b>12:56</b>	<b>12:58</b>	<b>1:03</b>	<b>1:05</b>	<b>1:08</b>	<b>1:15</b>	<b>1:20</b>
<b>1:25</b>	<b>1:26</b>	<b>1:27</b>	<b>1:28</b>	<b>1:35</b>	<b>1:38</b>	<b>1:46</b>	<b>1:48</b>	<b>1:53</b>	<b>1:55</b>	<b>1:58</b>	<b>2:05</b>	<b>2:10</b>
<b>2:15</b>	<b>2:16</b>	<b>2:17</b>	<b>2:18</b>	<b>2:25</b>	<b>2:28</b>	<b>2:36</b>	<b>2:38</b>	<b>2:43</b>	<b>2:45</b>	<b>2:48</b>	<b>2:55</b>	<b>3:00</b>
<b>3:05</b>	<b>3:06</b>	<b>3:07</b>	<b>3:08</b>	<b>3:15</b>	<b>3:18</b>	<b>3:26</b>	<b>3:28</b>	<b>3:33</b>	<b>3:35</b>	<b>3:38</b>	<b>3:45</b>	<b>3:50</b>
<b>3:55</b>	<b>3:56</b>	<b>3:57</b>	<b>3:58</b>	<b>4:05</b>	<b>4:08</b>	<b>4:16</b>	<b>4:18</b>	<b>4:23</b>	<b>4:25</b>	<b>4:28</b>	<b>4:35</b>	<b>4:40</b>
<b>4:45</b>	<b>4:46</b>	<b>4:47</b>	<b>4:48</b>	<b>4:55</b>	<b>4:58</b>	<b>5:06</b>	<b>5:08</b>	<b>5:13</b>	<b>5:15</b>	<b>5:18</b>	<b>5:25</b>	<b>5:30</b>
<b>5:35</b>	<b>5:36</b>	<b>5:37</b>	<b>5:38</b>	<b>5:45</b>	<b>5:48</b>	–	–	–	<b>5:55</b>	<b>5:58</b>	<b>6:05</b>	<b>6:10</b>
<b>6:10</b>	<b>6:11</b>	<b>6:12</b>	<b>6:13</b>	<b>6:20</b>	<b>6:23</b>	<b>6:31</b>	<b>6:33</b>	<b>6:38</b>	<b>6:40</b>	<b>6:43</b>	<b>6:50</b>	<b>6:55</b>

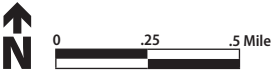
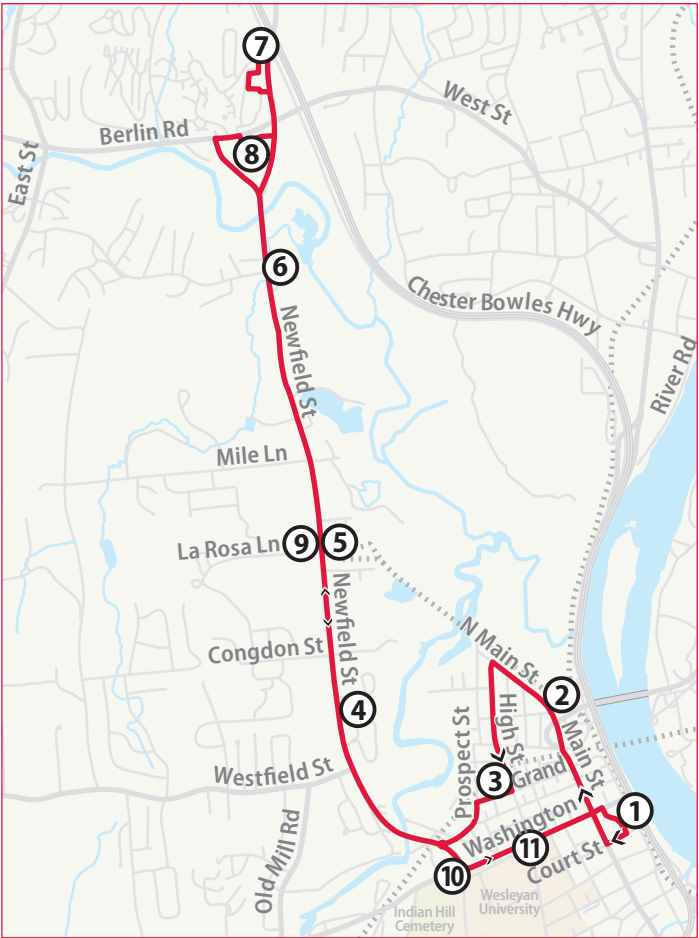


**BOLD** times indicate p.m.  
(–) means no service is provided to that time-point on a particular bus trip.  
Drop off, pickup at the corner of Main and Williams, not MLK and Main.  
No stop zone on Washington St. between George St. and the Plazas.  
Middletown Plaza drop off and pickup at entrance on the right. No stops in the parking lot and at the exit of the plaza.  
Price Chopper, pickup/drop off just before the entrance doors & by Taco Bell stop sign.  
No stop zone on Washington St. between the Railroad bridge overpass and Vine St..



# Route 584 – Newfield Street

Monday – Friday												
Downtown Terminal	North Main Street	High / Grand Streets	Newfield & Stoneycrest Towers	Middletown High Bus Stop (Outbound)	Tuttle Road	Shoprite	Stop And Shop	Middletown High Bus Stop (Inbound)	Newfield / Washington Streets	High, Pearl, Broad Streets	Downtown Terminal	
1	2	3	4	5	6	7	8	9	10	11	1	
6:00	6:06	6:10	6:13	6:16	6:18	6:21	6:24	6:30	6:40	6:42	6:45	
6:45	6:51	6:55	6:58	7:01	7:03	7:06	7:09	7:15	7:25	7:27	7:30	
7:35	7:41	7:45	7:48	7:51	7:53	7:56	7:59	8:05	8:15	8:17	8:20	
8:25	8:31	8:35	8:38	8:41	8:43	8:46	8:49	8:55	9:05	9:07	9:10	
9:15	9:21	9:25	9:28	9:31	9:33	9:36	9:39	9:45	9:55	9:57	10:00	
10:05	10:11	10:15	10:18	10:21	10:23	10:26	10:29	10:35	10:45	10:47	10:50	
10:55	11:01	11:05	11:08	11:11	11:13	11:16	11:19	11:25	11:35	11:37	11:40	
11:45	11:51	11:55	11:58	12:01	12:03	12:06	12:09	12:15	12:25	12:27	12:30	
12:35	12:41	12:45	12:48	12:51	12:53	12:56	12:59	1:05	1:15	1:17	1:20	
1:25	1:31	1:35	1:38	1:41	1:43	1:46	1:49	1:55	2:05	2:07	2:10	
2:15	2:21	2:25	2:28	2:31	2:33	2:36	2:39	2:45	2:55	2:57	3:00	
3:05	3:11	3:15	3:18	3:21	3:23	3:26	3:29	3:35	3:45	3:47	3:50	
3:55	4:01	4:05	4:08	4:11	4:13	4:16	4:19	4:25	4:35	4:37	4:40	
4:45	4:51	4:55	4:58	5:01	5:03	5:06	5:09	5:15	5:25	5:27	5:30	
5:35	5:41	5:45	5:48	5:51	5:53	–	5:55	6:01	6:05	6:07	6:10	
6:10	6:16	6:20	6:23	6:26	6:28	6:31	6:34	6:40	6:50	6:52	6:55	
BOLD times indicate p.m.												
(–) means no service is provided to that time-point on a particular bus trip.												
No stop zone from Rapallo Ave to North Main St.												
No stop zone from Broad St. to the Terminal.												



Legend

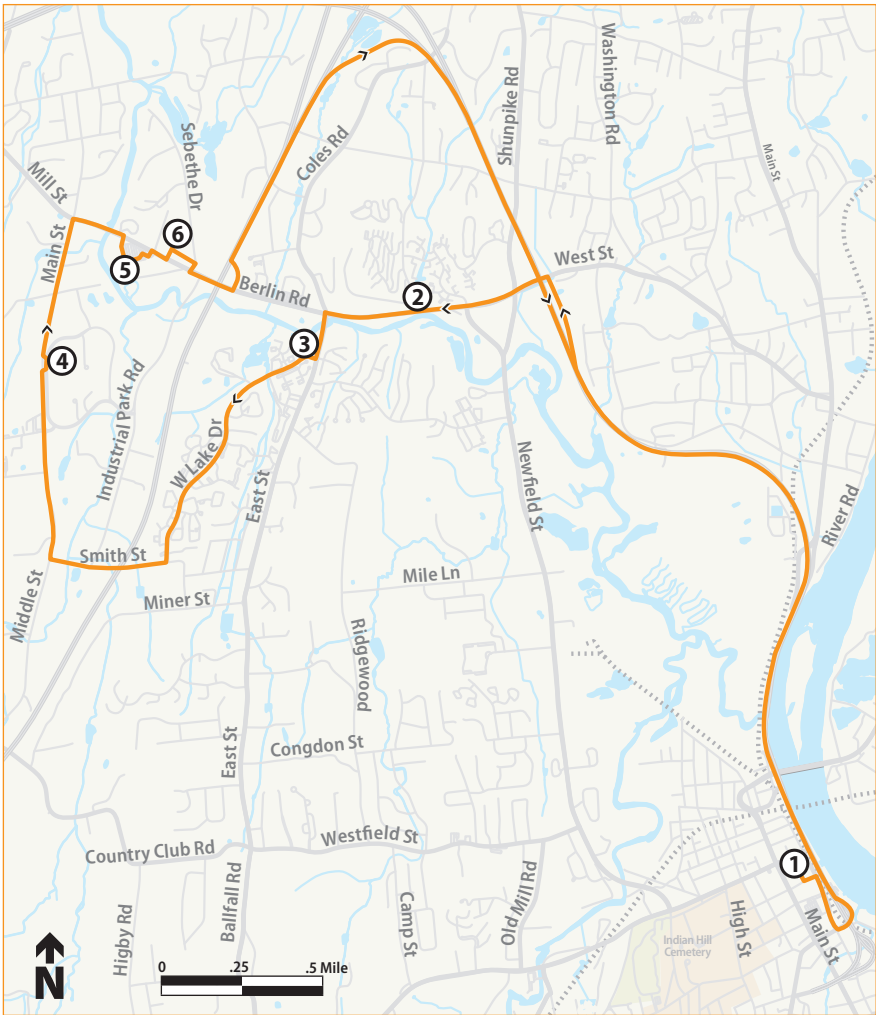
Route 584 – Newfield Street

1

Timing Point

# Route 585 – Westlake Drive

Monday – Friday						
Downtown Terminal (Departure)	Rt 372 & Willowbrook	Westlake Dr & East St	Fedex	Walmart	Price Rite	Downtown Terminal (Arrival)
1	2	3	4	5	6	1
6:00	6:10	6:12	6:22	6:25	6:28	6:45
6:45	6:55	6:57	7:07	7:11	7:14	7:30
7:35	7:45	7:47	7:57	8:00	8:04	8:20
8:25	8:35	8:37	8:47	8:50	8:54	9:10
9:15	9:25	9:27	9:37	9:40	9:44	10:00
10:05	10:15	10:17	10:27	10:30	10:34	10:50
10:55	11:05	11:07	11:17	11:20	11:24	11:40
11:45	11:55	11:57	<b>12:07</b>	<b>12:10</b>	<b>12:14</b>	<b>12:30</b>
<b>12:35</b>	<b>12:45</b>	<b>12:47</b>	<b>12:57</b>	<b>1:00</b>	<b>1:04</b>	<b>1:20</b>
<b>1:25</b>	<b>1:35</b>	<b>1:37</b>	<b>1:47</b>	<b>1:50</b>	<b>1:53</b>	<b>2:10</b>
<b>2:15</b>	<b>2:25</b>	<b>2:27</b>	<b>2:37</b>	<b>2:40</b>	<b>2:43</b>	<b>3:00</b>
<b>3:05</b>	<b>3:15</b>	<b>3:17</b>	<b>3:27</b>	<b>3:30</b>	<b>3:33</b>	<b>3:50</b>
<b>3:55</b>	<b>4:05</b>	<b>4:07</b>	<b>4:17</b>	<b>4:20</b>	<b>4:23</b>	<b>4:40</b>
<b>4:45</b>	<b>4:55</b>	<b>4:57</b>	<b>5:07</b>	<b>5:10</b>	<b>5:13</b>	<b>5:30</b>
<b>5:35</b>	<b>5:45</b>	<b>5:47</b>	<b>5:57</b>	<b>6:00</b>	–	<b>6:10</b>
<b>6:10</b>	<b>6:20</b>	<b>6:22</b>	<b>6:32</b>	<b>6:35</b>	<b>6:38</b>	<b>6:55</b>
<b>BOLD</b> times indicate p.m.						
(-) means no service is provided to that time-point on a particular bus trip.						
(*) means available upon request only.						



Legend

Route 585 – Westlake Drive

①

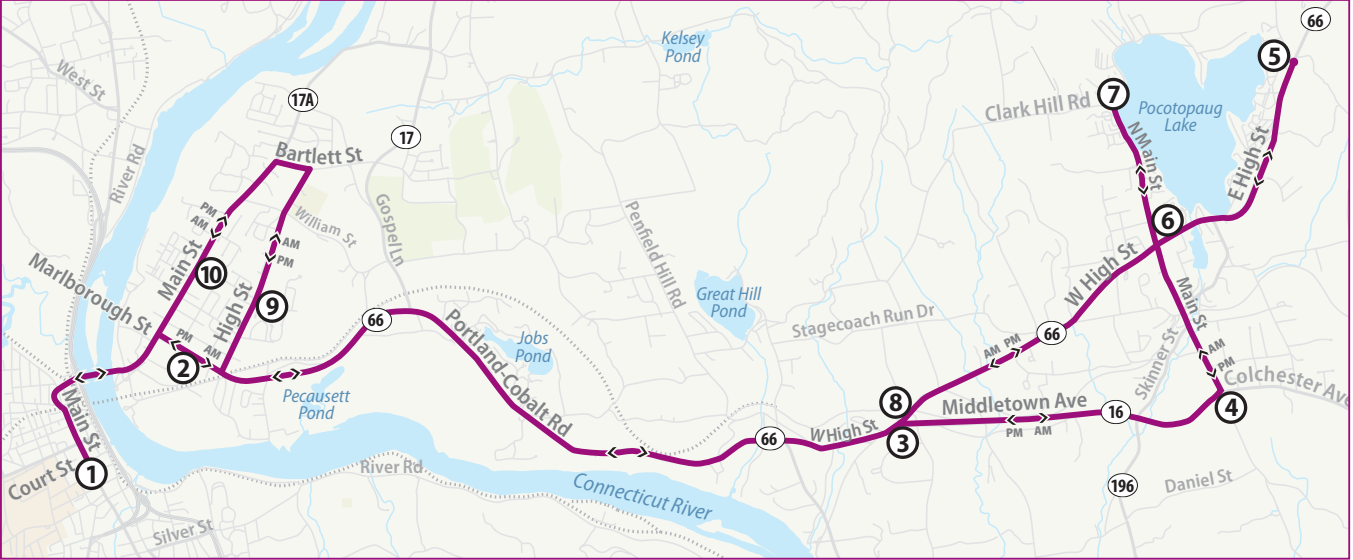
Timing Point



# Route 586 – Portland/East Hampton

Monday – Friday A.M.										
Downtown Terminal (Departure)	Marlborough Street	Route 16 / Route 66	Food Bag - Route 16	Lake Drive Turnaround	Food Bag - Route 66	Clark Hill Rd / North Main St	Route 16 / Route 66	Greystone Manor	Portland Convalescent	Downtown Terminal (Arrival)
1	2	3	4	5	6	7	8	9	10	1
5:45	5:50	6:00	6:03	6:07	6:10	6:12	6:18	6:25	6:32	6:45
6:45	6:50	7:00	7:03	7:07	7:10	7:12	7:18	7:25	7:32	7:45
7:45	7:50	8:00	8:03	8:07	8:10	8:12	8:18	8:25	8:32	8:45
8:45	8:50	9:00	9:03	9:07	9:10	9:12	9:18	9:25	9:32	9:45
Saturday A.M.										
9:15	9:20	9:30	9:33	9:37	9:40	9:42	9:48	9:57	10:05	10:15
11:45	11:50	12:00	12:03	12:07	12:10	12:12	12:18	12:27	12:35	12:45

Monday – Friday P.M.										
Downtown Terminal (Departure)	Portland Convalescent	Greystone Manor	Route 16 / Route 66	Clark Hill Rd / North Main St	Food Bag - Route 66	Lake Drive Turnaround	Food Bag - Route 16	Route 16 / Route 66	Marlborough Street	Downtown Terminal (Arrival)
1	10	9	8	7	6	5	4	3	2	1
12:00	12:05	12:09	12:17	12:30	12:33	12:36	12:41	12:45	12:52	1:00
3:45	3:50	3:54	4:02	4:15	4:18	4:21	4:27	4:35	4:40	4:45
4:45	4:50	4:54	5:02	5:15	5:18	5:21	5:27	5:35	5:40	5:45
5:45	5:50	5:54	6:02	6:15	6:18	6:21	6:27	6:35	6:40	6:45
Saturday P.M.										
2:15	2:25	2:33	2:40	2:45	2:50	2:53	2:57	3:00	3:10	3:15
4:45	4:55	5:03	5:10	5:15	5:20	5:23	5:27	5:30	5:40	5:45

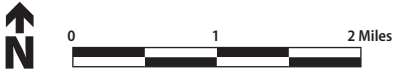


**Legend**

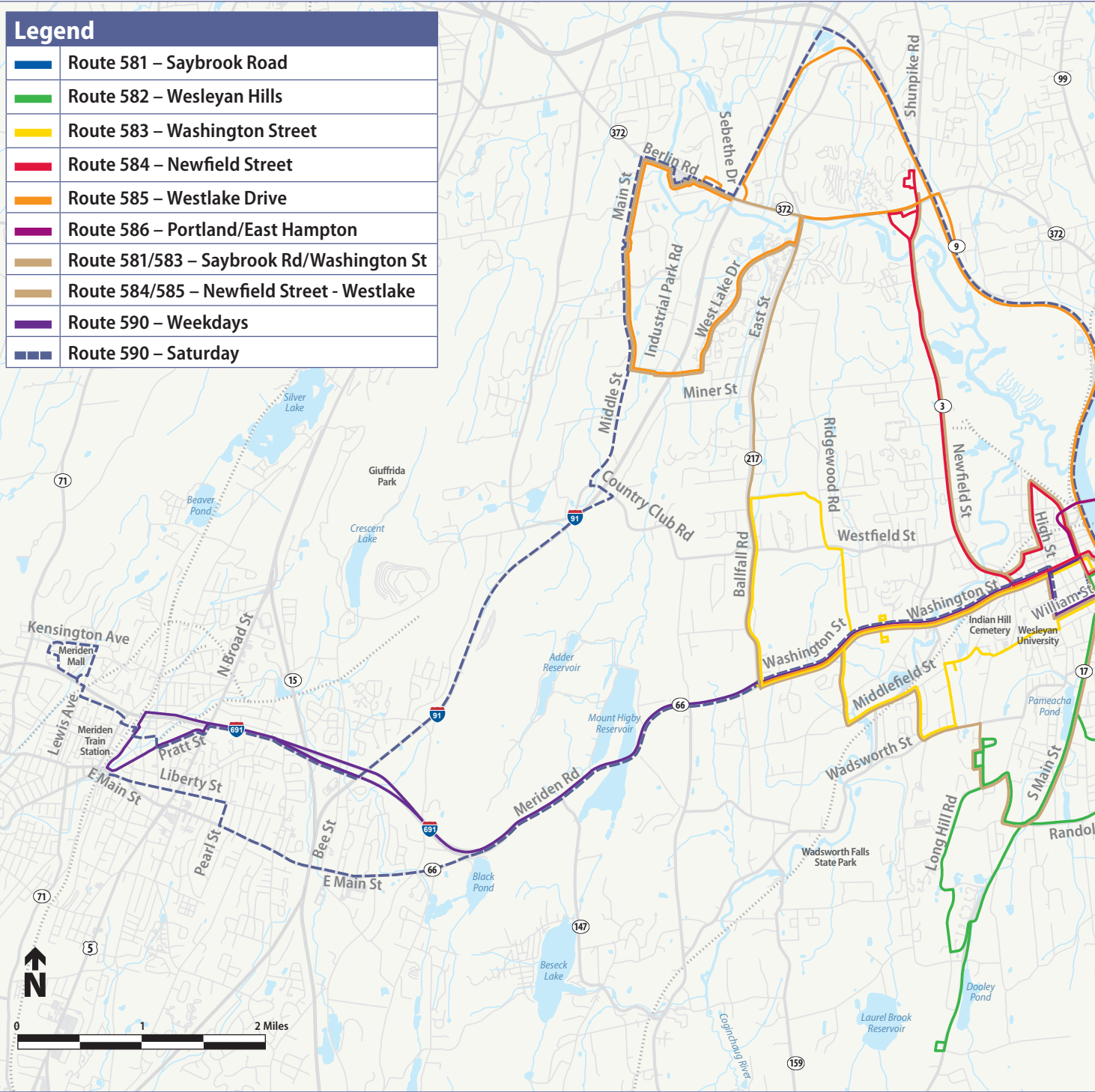
Route 586 – Portland/East Hampton

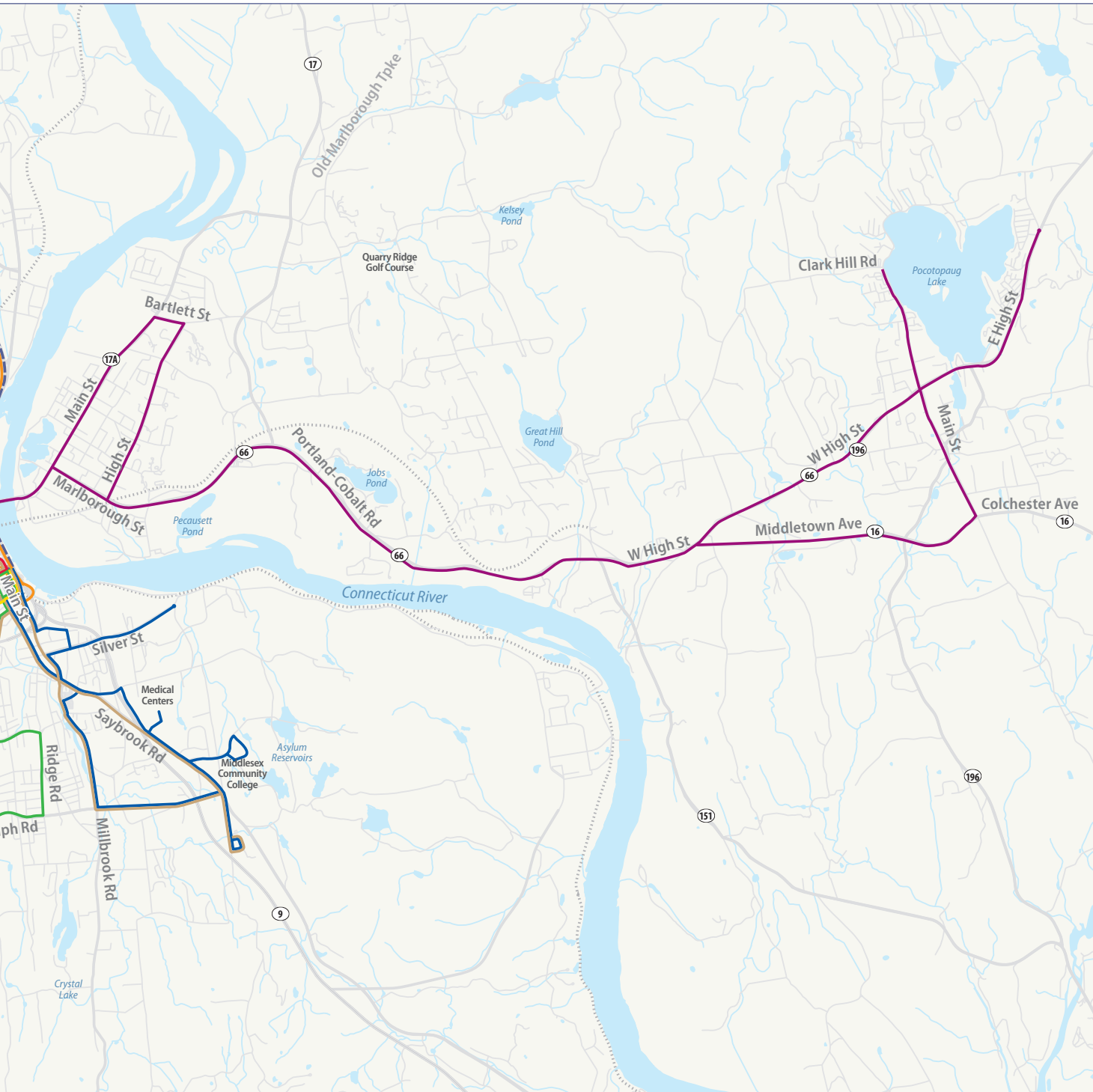
1

Timing Point



# SYSTEM COVERAGE





# Route 581/583 – Saybrook Rd/Washington St via Wesleyan Hills

Monday – Friday P.M.														
Downtown Terminal	Union St / deKoven Dr	Stop & Shop	Summerhill Apts	Middlesex Community College	Middlesex Hospital	South Main St Plaza	Daddario Rd	Hendley St / Butternut St	Middletown Plaza	Price Chopper	Washington St / High St	William St	Metro Square	Downtown Terminal
1	2	3	4	5	6	7	8	9	10	11	12	13	14	1
7:00	7:02	7:08	7:16	7:20	7:26	7:30	7:34	7:38	7:43	7:45	7:49	7:51	7:53	7:55
8:00	8:02	8:08	8:16	8:20	8:26	8:30	8:34	8:38	8:43	8:45	8:49	8:51	8:53	8:55
9:00	9:02	9:08	9:16	9:20	9:26	9:30	9:34	9:38	9:43	9:45	9:49	9:51	9:53	9:55
10:00	10:02	10:08	10:16	–	10:26	10:30	10:34	10:38	10:43	10:45	10:49	10:51	10:53	10:55
No stop zone on Washington St. between George St. and the Plazas. Middletown Plaza drop off and pickup at entrance on the right. No stops in the parking lot and at the exit of the plaza. Price Chopper, pickup/drop off just before the entrance doors and by Taco Bell stop sign. No stop zone on Washington St. between the Railroad bridge overpass and Vine St.														

Legend

Route 581/583

1

Timing Point



# Route 584/585 – Newfield Street-Westlake

Monday – Friday P.M.											
Downtown Terminal	High St / Spring St	Newfield Towers	ShopRite Plaza	Stop & Shop	Westlake Dr	Fedex	Walmart	East St / Route 372	Sagamore Hills	Price Chopper	Downtown Terminal
①	②	③	④	⑤	⑥	⑦	⑧	⑨	⑩	⑪	①
7:00	7:05	7:10	7:17	7:20	7:24	7:32	7:36	7:40	7:47	–	7:55
8:00	8:05	8:10	8:17	8:20	8:24	8:32	8:36	8:40	8:47	–	8:55
9:00	9:05	9:10	9:17	9:20	9:24	9:32	9:36	9:40	9:47	–	9:55
10:00	10:05	10:10	10:17	10:20	10:24	10:32	10:36	10:40	10:47	10:50	10:55
No stop zone - Rt 372 between CVS and East St.											

Legend

Route 584/585

①

Timing Point

0

.25

.5

Mile





Route 581 Expanded - Saybrook Road (Saturdays Only)

Saturday												
Downtown Terminal (Departure)	Middlesex Hospital	Stop & Shop	Summerhill Apartments	Middlesex Comm. College	Saybrook Rd Medical Centers	Stop & Shop	Silver St / CVH / Rushford	Walnut St / Maple St	Union St / DeKoven Drive	Church Street / Broad Street	Washington St / Broad St	Downtown Terminal (Arrival)
1	2	3	4	5	6	7	8	9	10	11	12	1
8:00	8:03	8:07	8:16	8:20	8:26	8:31	8:40	8:46	8:49	8:52	8:54	8:56
9:00	9:03	9:07	9:16	9:20	9:26	9:31	9:40	9:46	9:49	9:52	9:54	9:56
10:00	10:03	10:07	10:16	10:20	10:26	10:31	10:40	10:46	10:49	10:52	10:54	10:56
11:00	11:03	11:07	11:16	11:20	11:26	11:31	11:40	11:46	11:49	11:52	11:54	11:56
12:00	12:03	12:07	12:16	12:20	—	12:27	12:36	12:42	12:45	12:48	12:50	12:52
1:00	1:03	1:07	1:16	1:20	—	1:26	1:35	1:42	1:45	1:48	1:50	1:52
2:00	2:03	2:07	2:16	2:20	—	2:27	2:36	2:42	2:45	2:48	2:50	2:52
3:00	3:03	3:07	3:16	3:20	—	3:26	3:35	3:42	3:45	3:48	3:50	3:52
4:00	4:03	4:07	4:16	4:20	—	4:27	4:36	4:42	4:45	4:48	4:50	4:52
5:00	5:03	5:07	5:16	5:20	—	5:27	5:36	5:42	5:45	5:48	5:50	5:52

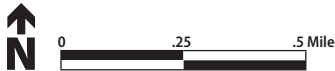
**BOLD** times indicate p.m.  
(-) means no service is provided to that time-point on a particular bus trip.

**Legend**

Route 581 Saturday Service

1

Timing Point





Route 582/583 – Wesleyan Hills / Washington St (Saturdays Only)

Saturday													
Downtown Terminal (Departure)	Metro Square	Randolph Rd / South Main St	Wesleyan Hills Rd / Long Hill Rd	Pine St / Randolph Rd	Daddario Road	Shiloh Manor	Wadsworth St / Hendley St	Middletown Plaza	Price Chopper	Washington St / Vine St	Church St / High St	Metro Square	Downtown Terminal (Arrival)
1	2	3	4	5	6	7	8	9	10	11	12	2	1
8:00	8:03	8:11	8:13	8:15	8:18	8:22	8:26	8:31	8:37	8:41	8:45	8:49	8:56
9:00	9:03	9:11	9:13	9:15	9:18	9:22	9:26	9:31	9:37	9:41	9:45	9:49	9:56
10:00	10:03	10:11	10:13	10:15	10:18	10:22	10:26	10:31	10:37	10:41	10:45	10:49	10:56
11:00	11:03	11:11	11:13	11:15	11:18	11:22	11:26	11:31	11:37	11:41	11:45	11:49	11:56
12:00	12:03	12:11	12:13	12:15	12:18	12:22	12:26	12:31	12:37	12:41	12:45	12:49	12:52
1:00	1:03	1:11	1:13	1:15	1:18	1:22	1:26	1:31	1:37	1:41	1:45	1:49	1:52
2:00	2:03	2:11	2:13	2:15	2:18	2:22	2:26	2:31	2:37	2:41	2:45	2:49	2:52
3:00	3:03	3:11	3:13	3:15	3:18	3:22	3:26	3:31	3:37	3:41	3:45	3:49	3:52
4:00	4:03	4:11	4:13	4:15	4:18	4:22	4:26	4:31	4:37	4:41	4:45	4:49	4:52
5:00	5:03	5:11	5:13	5:15	5:18	5:22	5:26	5:31	5:37	5:41	5:45	5:49	5:52

**BOLD** times indicate p.m.

No stop zone on Washington St.  
between George St. and the Plazas.

Middletown Plaza drop off and pickup  
at entrance on the right. No stops in the  
parking lot or at the exit of the plaza.

Price Chopper, pickup/drop off just  
before the entrance doors and by Taco  
Bell stop sign.

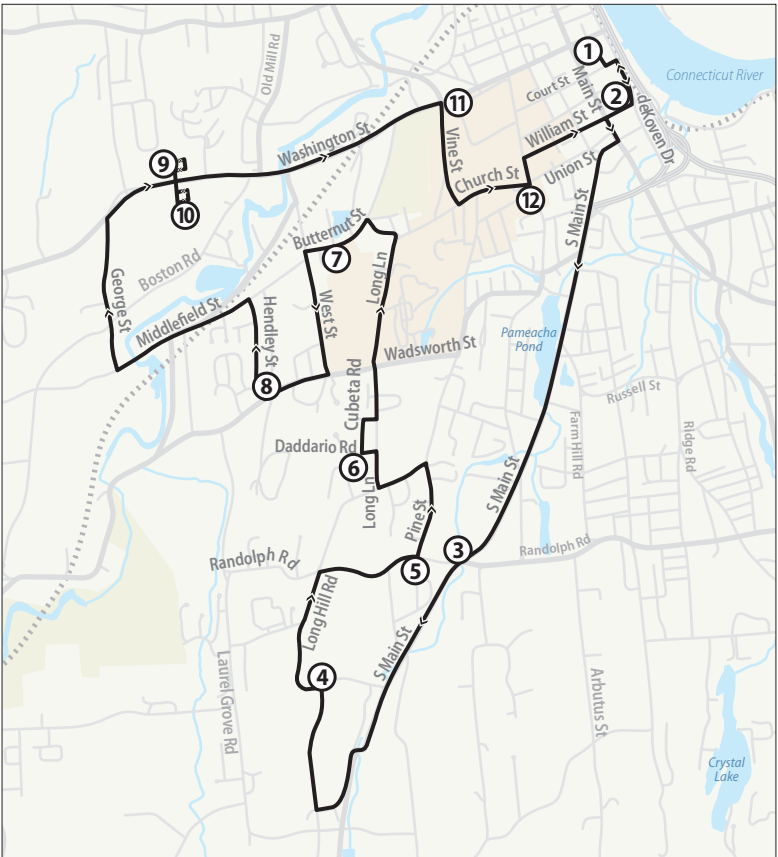
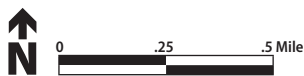
No stop zone on Washington St.  
between the Railroad bridge overpass  
and Vine St.

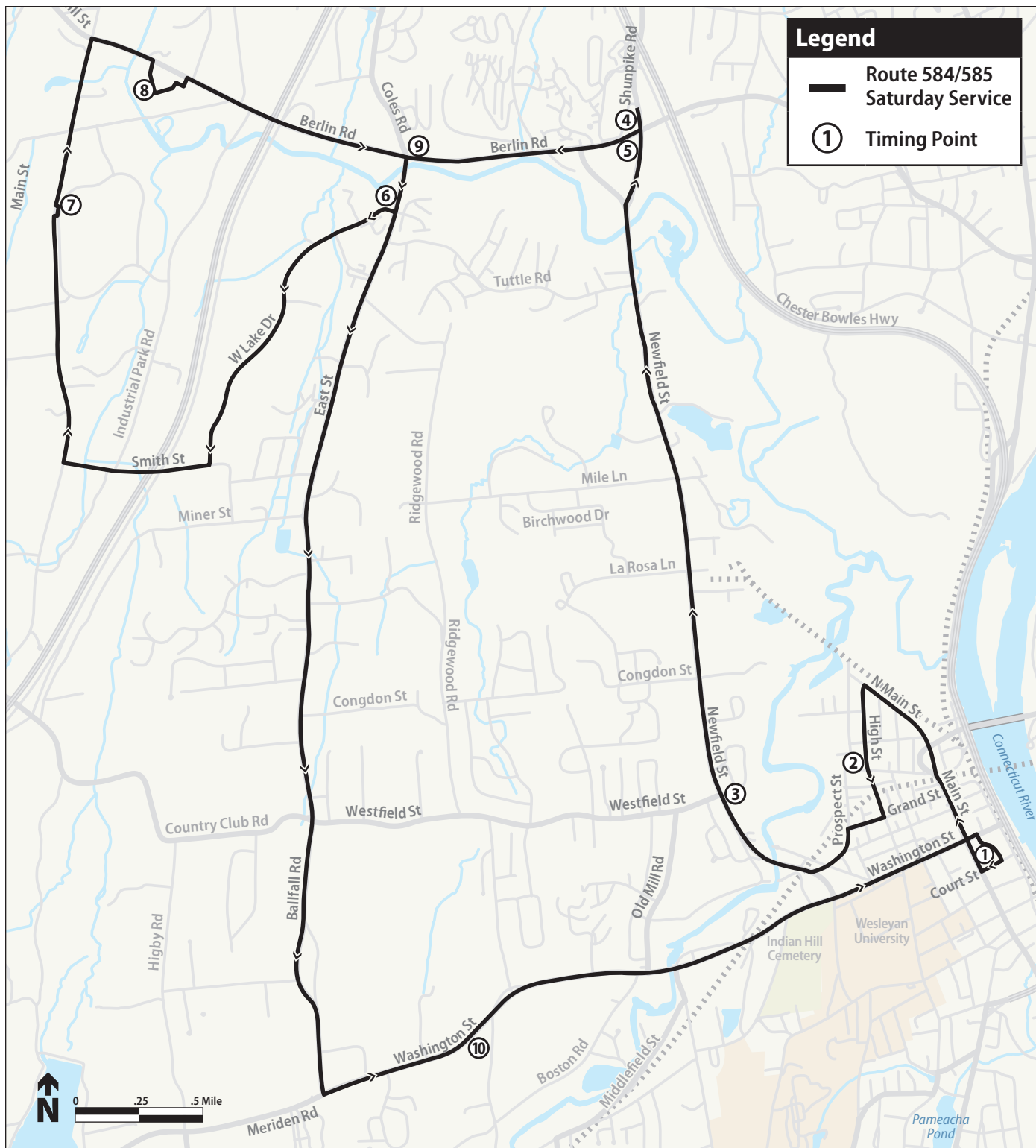
Legend

Route 582/583  
Saturday Service

1

Timing Point





# Route 584/585 – Newfield Street - Westlake (Saturdays Only)

Saturday										
Downtown Terminal (Departure)	High St / Spring St	Newfield Towers	Shop-Rite Plaza	Stop & Shop / Route 372	West Lake Drive	Fedex	Walmart	East St / Route 372	Sagamore Hills	Downtown Terminal (Arrival)
1	2	3	4	5	6	7	8	9	10	1
8:00	8:05	8:10	8:16	8:20	8:24	8:31	8:35	8:39	8:46	9:00
9:00	9:05	9:10	9:16	9:20	9:24	9:31	9:35	9:39	9:46	10:00
10:00	10:05	10:10	10:16	10:20	10:24	10:31	10:35	10:39	10:46	11:00
11:00	11:05	11:10	11:16	11:20	11:24	11:31	11:35	11:39	11:46	12:00
<b>12:00</b>	<b>12:05</b>	<b>12:10</b>	<b>12:16</b>	<b>12:20</b>	<b>12:24</b>	<b>12:31</b>	<b>12:35</b>	<b>12:39</b>	<b>12:46</b>	<b>1:00</b>
<b>1:00</b>	<b>1:05</b>	<b>1:10</b>	<b>1:16</b>	<b>1:20</b>	<b>1:24</b>	<b>1:31</b>	<b>1:35</b>	<b>1:39</b>	<b>1:46</b>	<b>2:00</b>
<b>2:00</b>	<b>2:05</b>	<b>2:10</b>	<b>2:16</b>	<b>2:20</b>	<b>2:24</b>	<b>2:31</b>	<b>2:35</b>	<b>2:39</b>	<b>2:46</b>	<b>3:00</b>
<b>3:00</b>	<b>3:05</b>	<b>3:10</b>	<b>3:16</b>	<b>3:20</b>	<b>3:24</b>	<b>3:31</b>	<b>3:35</b>	<b>3:39</b>	<b>3:46</b>	<b>4:00</b>
<b>4:00</b>	<b>4:05</b>	<b>4:10</b>	<b>4:16</b>	<b>4:20</b>	<b>4:24</b>	<b>4:31</b>	<b>4:35</b>	<b>4:39</b>	<b>4:46</b>	<b>5:00</b>
<b>5:00</b>	<b>5:05</b>	<b>5:10</b>	<b>5:16</b>	<b>5:20</b>	<b>5:24</b>	<b>5:31</b>	<b>5:35</b>	<b>5:39</b>	<b>5:46</b>	<b>6:00</b>
<b>BOLD</b> times indicate p.m. No stop zone on Rt 372 between CVS and East St. No stop zone on Washington St. between George St. and the Plazas. No stop zone on Washington St. from Broad St. to the terminal.										

**Route 590 – Meriden**

**Legend**

- 590 – Monday - Friday
- 590 – Saturday
- Timing Point

**Map Details:**

- Route 590 – Monday - Friday:** Solid purple line.
- Route 590 – Saturday:** Dashed purple line.
- Timing Point:** Indicated by a circle with the number 1.
- Map Features:** Includes a north arrow, a scale bar, and labels for various streets and landmarks in Meriden, CT.

# Route 590 – Meriden

Monday – Friday					
Downtown Terminal (Departure)	William & High (Wesleyan University)	Washington Street (Middletown Plaza)	Meriden Railroad Station	Washington Street (Washington Plaza)	Downtown Terminal (Arrival)
1	2	3	7	4	1
6:00	6:03	6:09	6:20	6:35	6:41
6:45	6:48	6:54	7:05	7:20	7:30
7:35	7:38	7:44	7:55	8:10	8:20
8:25	8:28	8:34	8:45	9:00	9:10
9:15	9:18	9:24	9:35	9:50	10:00
10:05	10:08	10:14	10:25	10:40	10:50
10:55	10:58	11:04	11:15	11:30	11:40
11:45	11:48	11:54	12:05	12:20	12:30
12:35	12:38	12:44	12:55	1:10	1:20
1:25	1:28	1:34	1:45	2:00	2:10
2:15	2:18	2:24	2:35	2:50	3:00
3:05	3:08	3:14	3:25	3:40	3:50
3:55	3:58	4:04	4:15	4:30	4:40
4:45	4:48	4:54	5:05	5:20	5:30
5:35	5:38	5:44	5:55	6:10	6:20
6:20	6:23	6:29	6:40	6:55	7:05

Saturday								
Downtown Terminal (Departure)	William St / High St Wesleyan Univ.	East Main St Meriden	Pearl St / Liberty St	Meriden Rail Station	Westfield Shopping Town (Meriden Mall)	Middle St	Route 372/ Walmart	Downtown Terminal (Arrival)
1	2	5	6	7	8	9	10	1
8:00	8:05	8:17	8:20	8:25	8:35	8:45	8:52	9:15
10:25	10:30	10:42	10:45	10:50	11:00	11:10	11:17	11:40
12:50	12:55	1:07	1:10	1:15	1:25	1:35	1:42	2:05
3:25	3:30	3:42	3:45	3:50	4:00	4:10	4:17	4:40

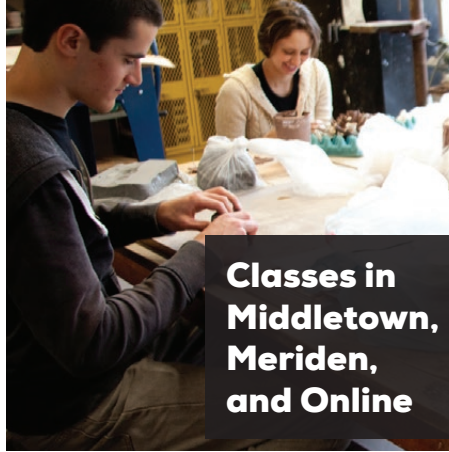
**BOLD** times indicate p.m.  
 No stop zone - outbound on Washington St. except Middletown Plaza.  
 No stop zone from Walmart back to Terminal.  
 M-LINK runs connect with Portland/East Hampton on Saturdays only.



# MIDDLESEX COMMUNITY COLLEGE



**70+ degree and  
certificate programs**



**Classes in  
Middletown,  
Meriden,  
and Online**



**Affordable, high-  
quality education**



**Supportive and  
flexible learning  
environment**



**Pathways  
to great  
careers**



**Support  
services for  
veterans**



***mxcc.edu***

**YOUR COLLEGE • YOUR FUTURE**